

# Landmark/Van Dorn Small Area Plan

Sept 9, 2009

<http://alexandriava.gov/LandmarkVandorn>

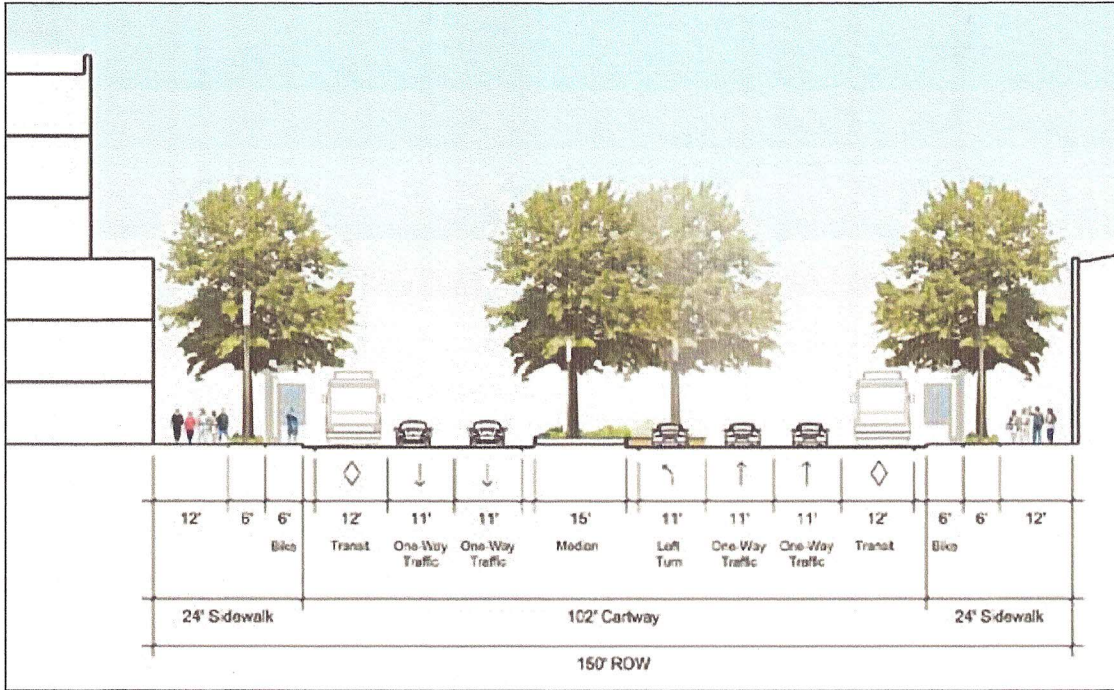


Figure 5-14. Van Dorn Street Transit Boulevard. This figure shows the proposed cross-section of Van Dorn Street north of Edsall Road with full development as a transit boulevard. The section is 10 feet wider south of Edsall to provide a second northbound left-turn lane at Edsall Road.

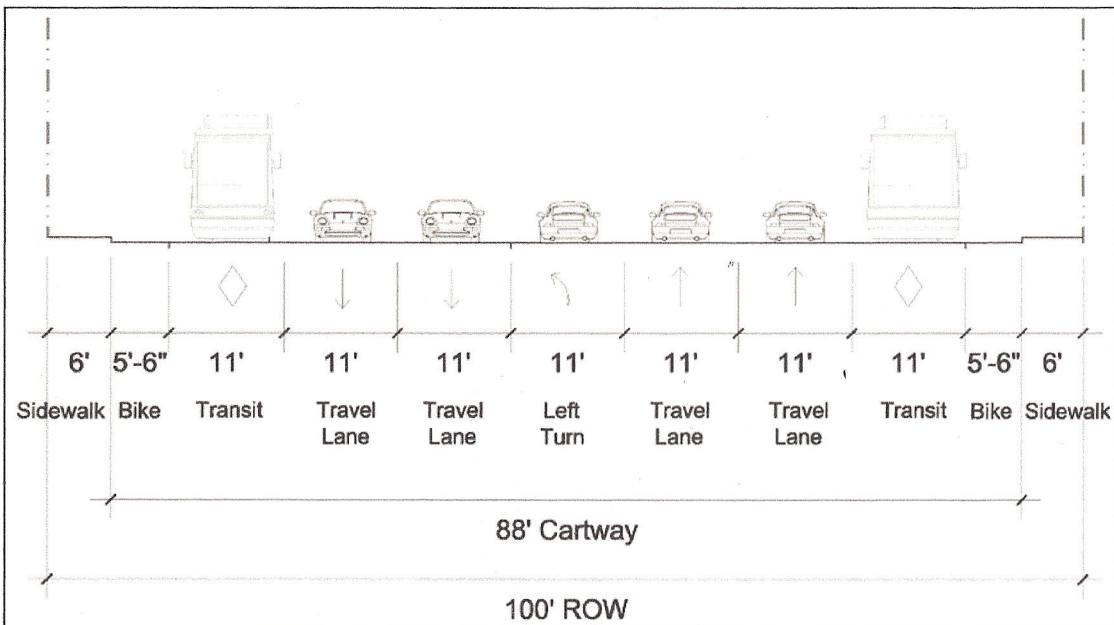
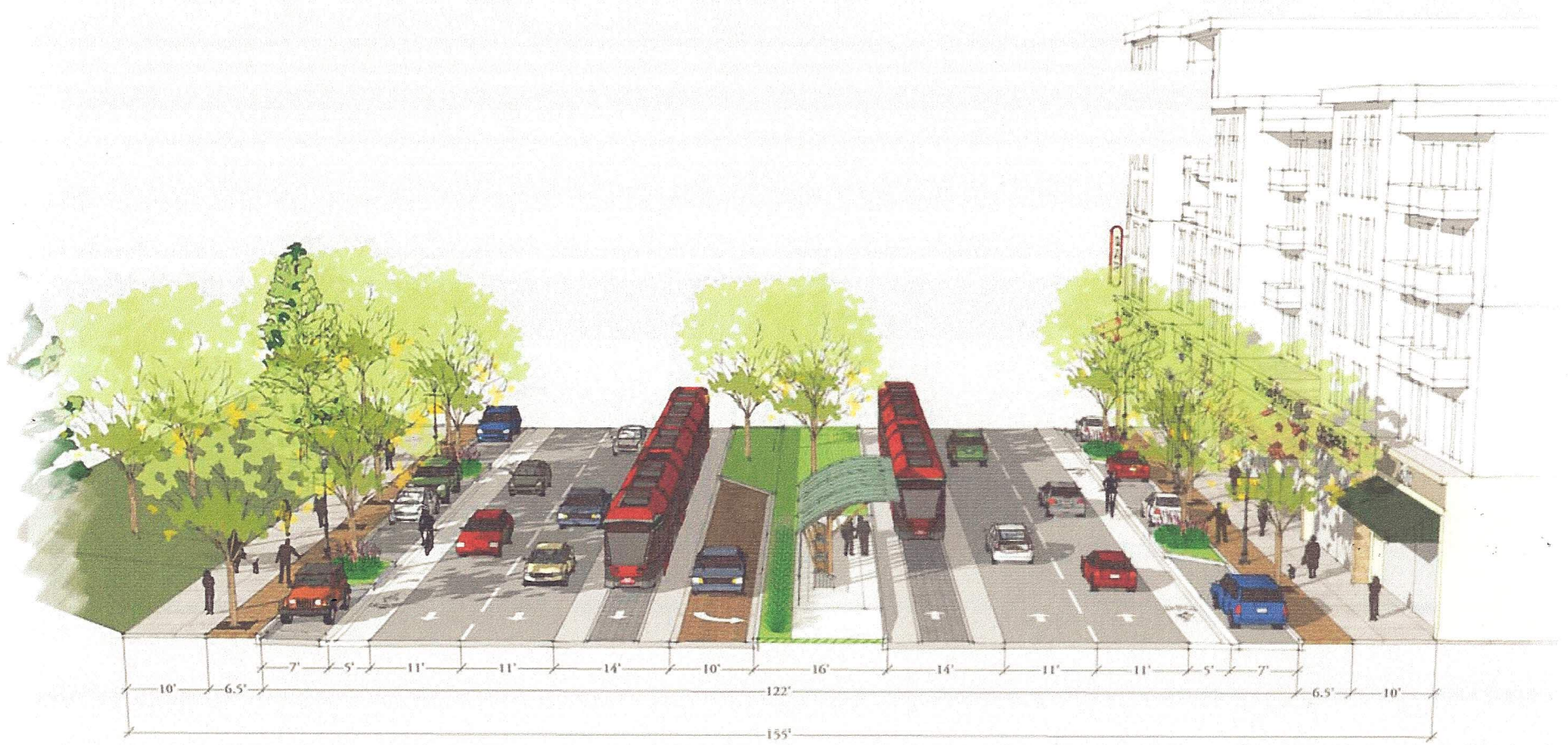


Figure 5-15. Dedicated transit lanes could be added within the existing street cross-section on Van Dorn Street if the median were eliminated and power lines relocated.

Developers Presentation: Public Meeting January 25, 2011



Beauregard in Upper Town (near existing shopping center)

